

**Strata Plan of Part of Lot X
Block N, D.L. 688, Group One,
New Westminster District, Plan
23063.**

Sheet 1 of 7 Sheets

STRATA PLAN VAS 2893
PHASE ONE

"FORM E, DF GE 25221"

North Shore - Squamish Valley AMENDED SEE BE113667
Assessment Area.

Deposited and registered in the Land Title
Office at VANCOUVER, B.C., this 28
day of MARCH 19 91.

Town of Gibsons B.C.G.S. 926. 043

This plan lies within the
Sunshine Coast Regional District.

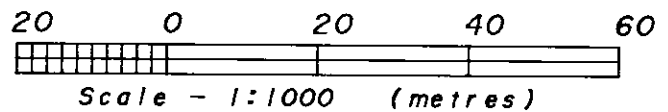
[Signature]
Deputy Registrar

The address for service of documents
on the strata corporation is :

The owners, Strata Plan VAS 2893
767 North Road
Gibsons, B.C.
VON 1V0

KEY PLAN

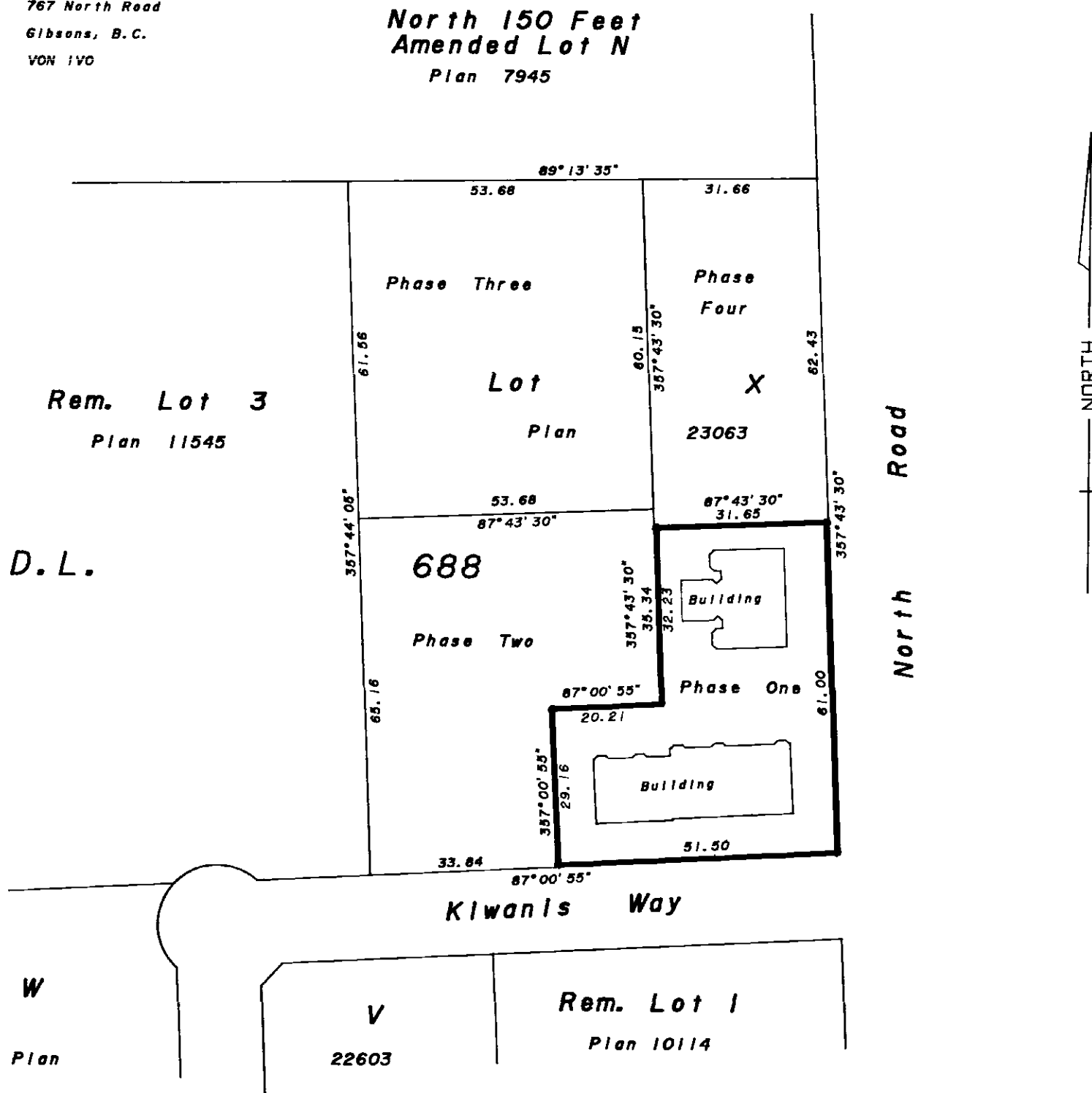
GE 25222



The civic address of the building is :

767 North Road
Gibsons, B.C.
VON 1V0

**North 150 Feet
Amended Lot N
Plan 7945**



Approved as to phase one of a four phase
strata plan under the Condominium Act.
Dated this 28th day of FEBRUARY 1991.

I, John C. Theed of Sechelt, B.C., a British Columbia
Land Surveyor, hereby certify that the buildings erected
on the parcel described above are wholly within the
external boundaries of that parcel.

Dated at Sechelt, B.C., this 25th day of FEBRUARY 1991.

[Signature]
Deputy Approving Officer - Town of Gibsons

[Signature]
B.C.L.S.

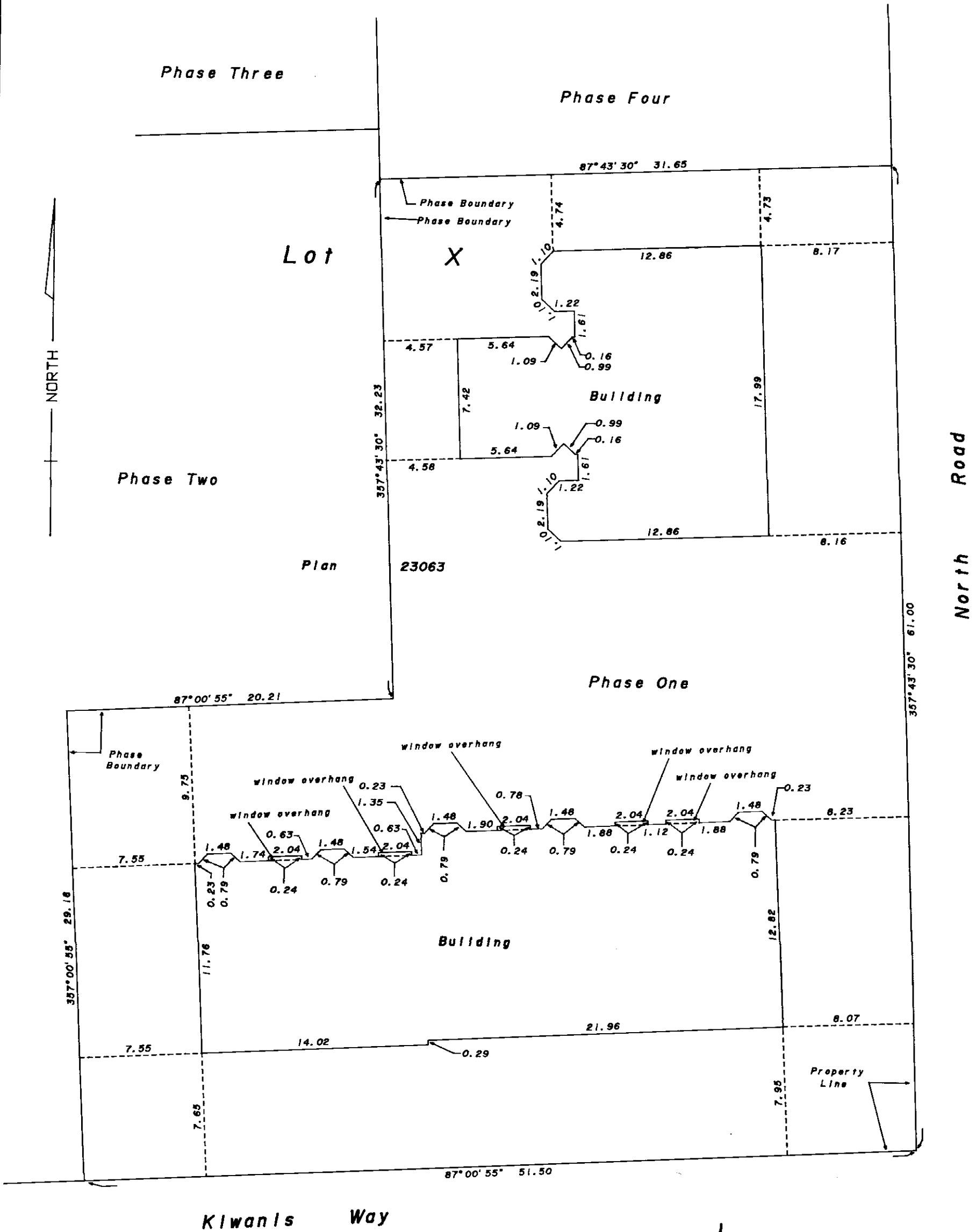
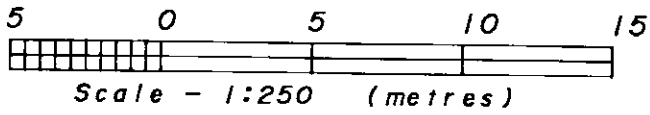
Robert Allen and Company,
Professional Land Surveyors,
Box 607, Sechelt, B.C.
VON 3A0 885 3237

Plan Showing Location of Buildings
on Lot X Block N, D.L. 688, Plan
23063.

First Sheet

Sheet 2 of 7 Sheets

STRATA PLAN VAS 2893
 PHASE ONE



Note: Property line ties are to exterior of walls.


[Signature]
 B. C. L. S.
 18-91/1504

Condominium Act

Second Sheet
Sheet 3 of 7 Sheets

STRATA PLAN VAS 2893
PHASE ONE


LOT NO.	SHEET NO.	FORM 1 Section 4(f)	FORM 2 Section 4(g)	FORM 3
		Schedule of Unit Entitlement	Schedule of Interest Upon Destruction	
1		13400	1199	
2		13400	1199	
3		9291	999	
4		9380	959	
5		9380	959	
6		8291	869	
7		8175	899	
Aggregate		71317	7083	

Accepted as to forms 1, 2, and 3 this 22 day of MARCH 1991  Superintendent of Real Estate


- I, the undersigned, do solemnly declare that:
- I, the undersigned, am the authorized Agent of the Owner - Developer.
 - The Strata Plan is entirely for residential use.


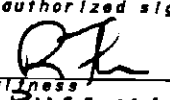


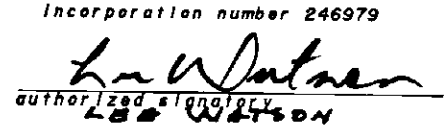

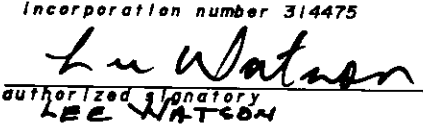

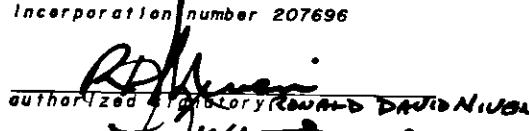

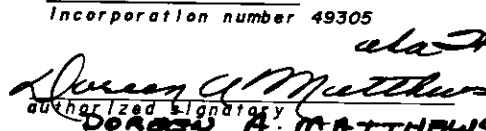

Statutory Declaration

I make this solemn declaration conscientiously believing it to be true and knowing it is of the same force and effect as if made under oath.

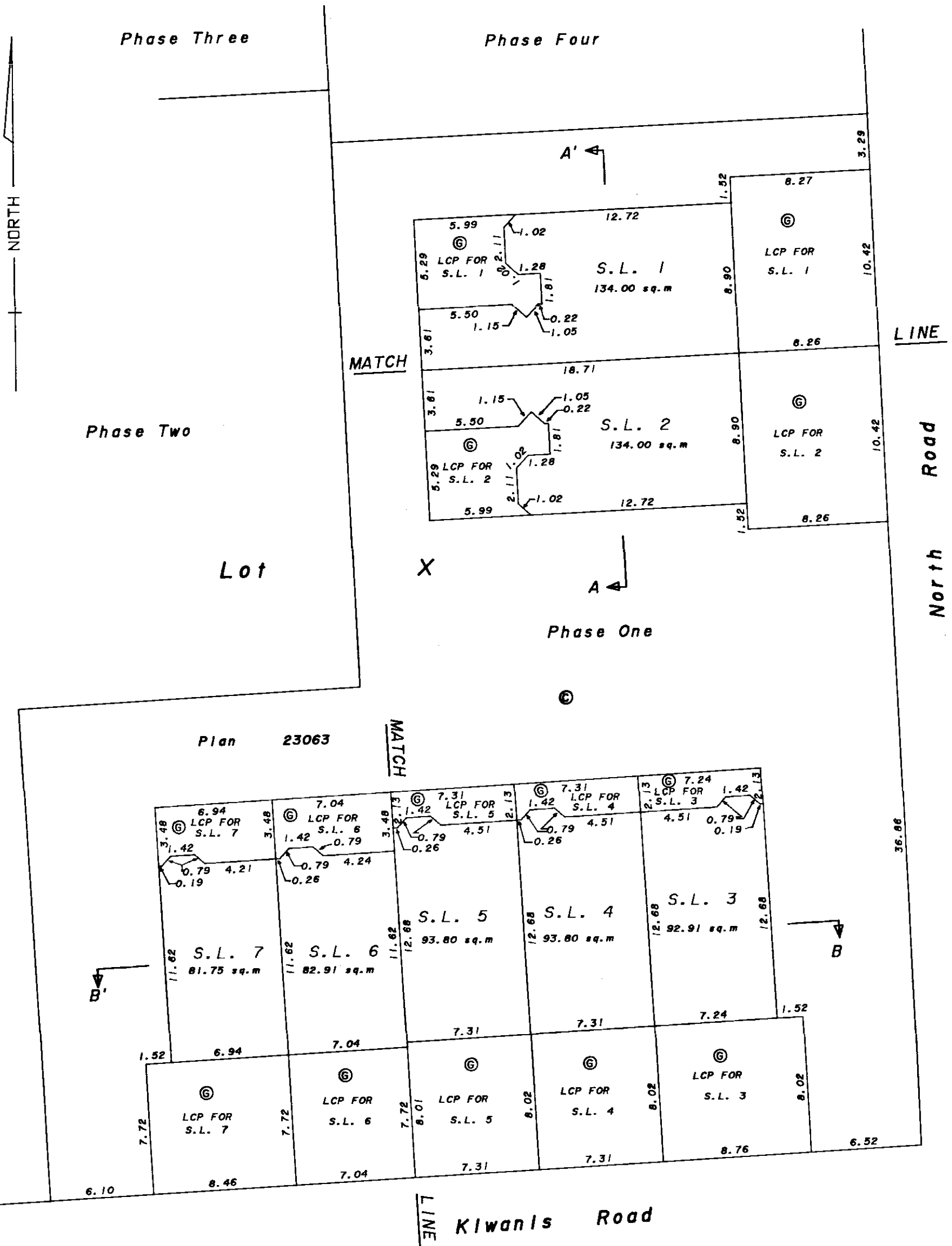


Authorized Signatory HANS DOUNPUU
Twin Oaks Development Corp.

Declared before me at GIBSONS in the Province of British Columbia, this 1ST day of MARCH 1991.


A Commissioner for Taking Affidavits for the Province of British Columbia.
Russell Crum

Owner:	Signatures as Required	Mortgagees
<p>Twin Oaks Development Corp. Incorporation number 193514</p> <p> authorized signatory <u>HANS DOUNPUU</u></p> <p>authorized signatory  <u>Russell Crum</u> witness <u>Box 649, GIBSONS, BC</u> address of witness <u>BARRISTER / SOLICITOR</u> occupation of witness</p>	<p>Owners of Charge GD 126338</p> <p>Olympus Mortgage Investment Corporation Incorporation number 163785</p> <p> authorized signatory <u>RICHARD A. SIMON</u></p> <p>authorized signatory  witness <u>Lee Morrison</u> <u>#1725, 555 Burrard St</u> address of witness <u>Vancouver BC V7X 1J8</u> occupation of witness <u>Real Assistant</u></p>	<p>White Shore Investments Ltd. Incorporation number 246979</p> <p> authorized signatory <u>LEE WATSON</u></p> <p>authorized signatory  witness <u>Richard David Niven</u> <u>200-1687 West Broadway Van.</u> address of witness <u>Bramingham</u> occupation of witness</p>
<p>Owners of Charge GD 126338</p> <p>Battle Enterprises Ltd. Incorporation number 314475</p> <p> authorized signatory <u>LEE WATSON</u></p> <p>authorized signatory  witness <u>Richard David Niven</u> <u>200-1687 West Broadway</u> address of witness <u>Bramingham</u> occupation of witness</p>	<p>Highland-Pacific Mortgage Corporation Incorporation number 207696</p> <p> authorized signatory <u>FRANK TURNER</u></p> <p>authorized signatory  witness <u>Karen Koromilas</u> <u>212-6655 Lorne Lane Richmond</u> address of witness <u>Secretary</u> occupation of witness</p>	<p>Owner of Charge GD 127137</p> <p>M and W Holdings Ltd. Incorporation number 49305</p> <p> authorized signatory <u>DORCAS A. MATTHEWS</u></p> <p>authorized signatory  witness <u>HANS DOUNPUU</u> <u>RR2 S7C26 GIBSONS BC</u> address of witness <u>Developer</u> occupation of witness</p>

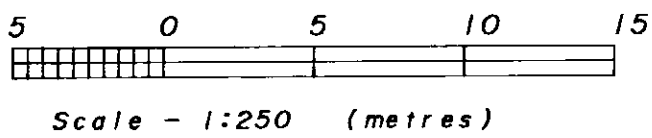
Ground Floor Plan



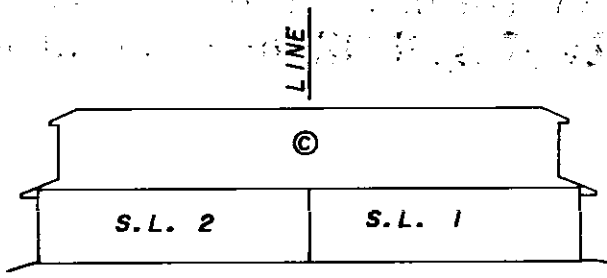
LEGEND

- ⊙ denotes common property.
- LCP denotes limited common property.
- CP denotes carport.
- S.L. denotes strata lot.
- sq.m denotes square metres.
- ⊕ denotes garden.
- PT. denotes part.

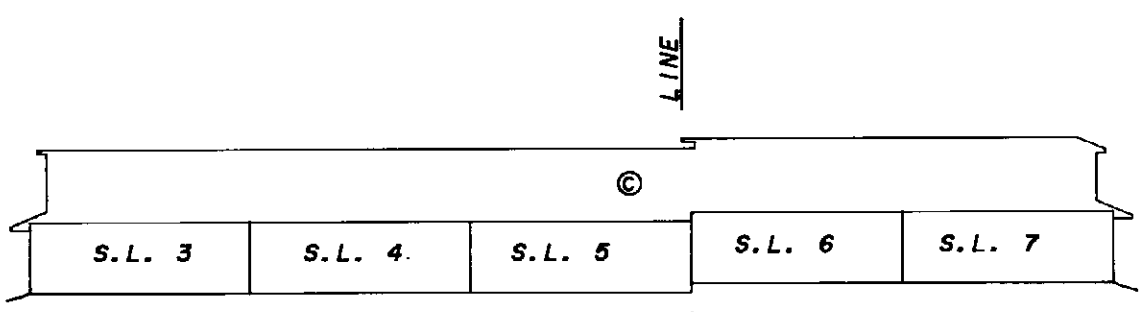
SECTIONS



Handwritten notes:
Unit - Part of Unit
S.L. 1, 2, 3, 4, 5, 6, 7
S.L. 1, 2, 3, 4, 5, 6, 7




MATCH
SECTION A - A'



MATCH
SECTION B - B'

LEGEND
© denotes common property.
LCP denotes limited common property.
CP denotes carport.
S.L. denotes strata lot.
sq.m denotes square metres.
⊙ denotes garden.
PT. denotes part.


B. C. L. S.
18-91/1504

**Strata Plan of Part of Lot X,
Except Part in Phase One, Strata
Plan VAS2893, Block N, D.L. 688,
Gp. 1, N.W.D., Plan 23063.**

First Sheet
Sheet 1 of 5 Sheets

STRATA PLAN VAS 2893
PHASE TWO

North Shore - Squamish Valley
Assessment Area

Deposited and registered in the Land Title
Office at NEW WESTMINSTER, B.C. this 25th
day of JUNE 19 91.

Town of Gibsons B.C.G.S. 926 .043

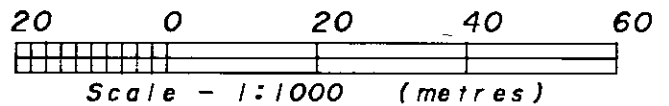
The address for service of documents
on the strata corporation is :

The owners, Strata Plan VAS 2893
767 North Road
Gibsons B.C.
VON 1V0

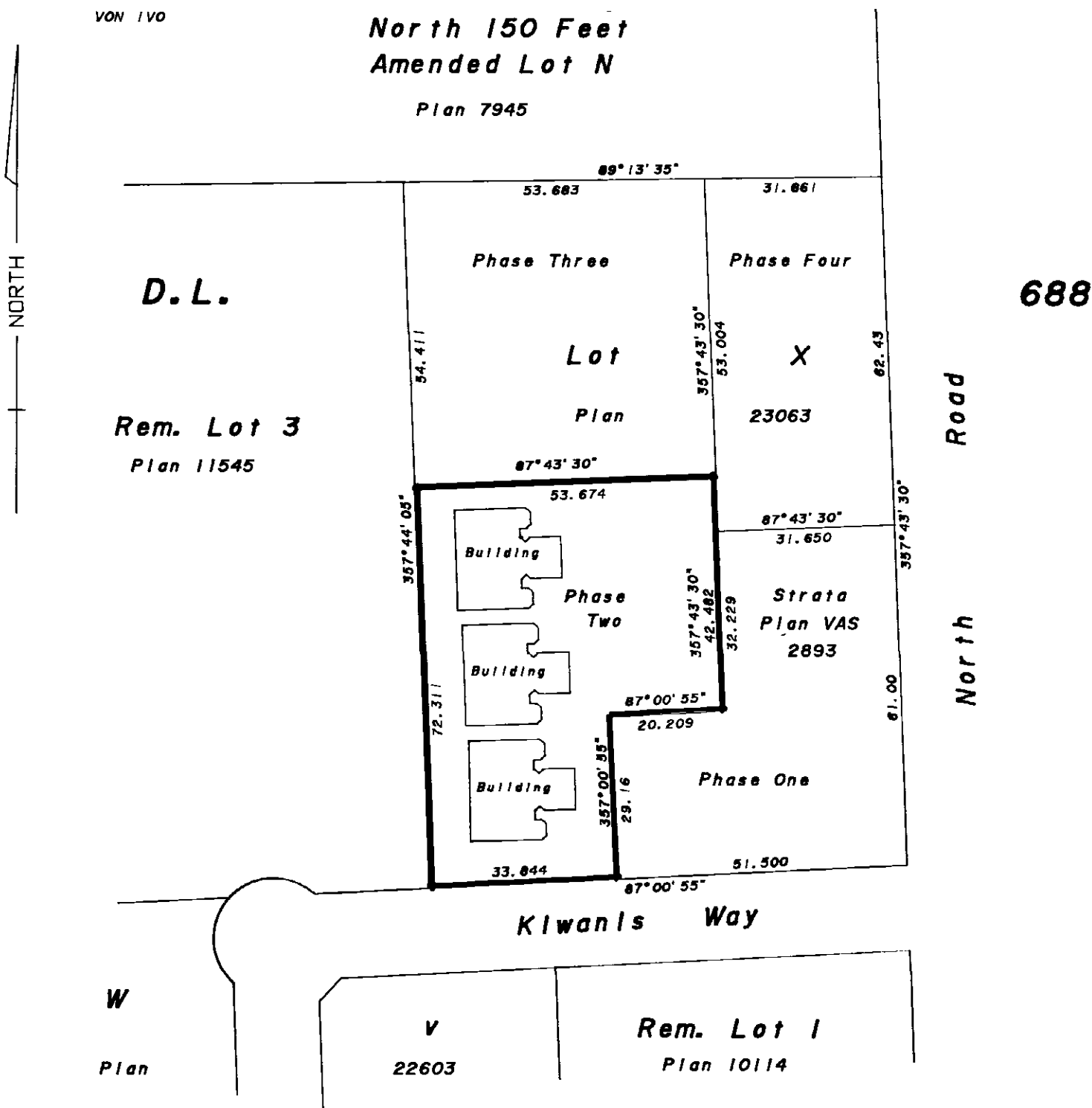
[Signature]
DEPUTY Registrar

BE 113668

Key Plan



The civic address of the building is :
767 North Road
Gibsons B.C.
VON 1V0



Approved as to phase Two of a Four phase
strata plan under the Condominium Act.
Dated this 5 day of JUNE 1991.

I, John C. Theed of Sechelt, B.C., a British Columbia
Land Surveyor, hereby certify that the buildings erected
on the parcel described above are wholly within the
external boundaries of that parcel.

Dated at Sechelt, B.C., this 17th day of May 19 91.

[Signature]
Approving Officer - Town of Gibsons

[Signature]

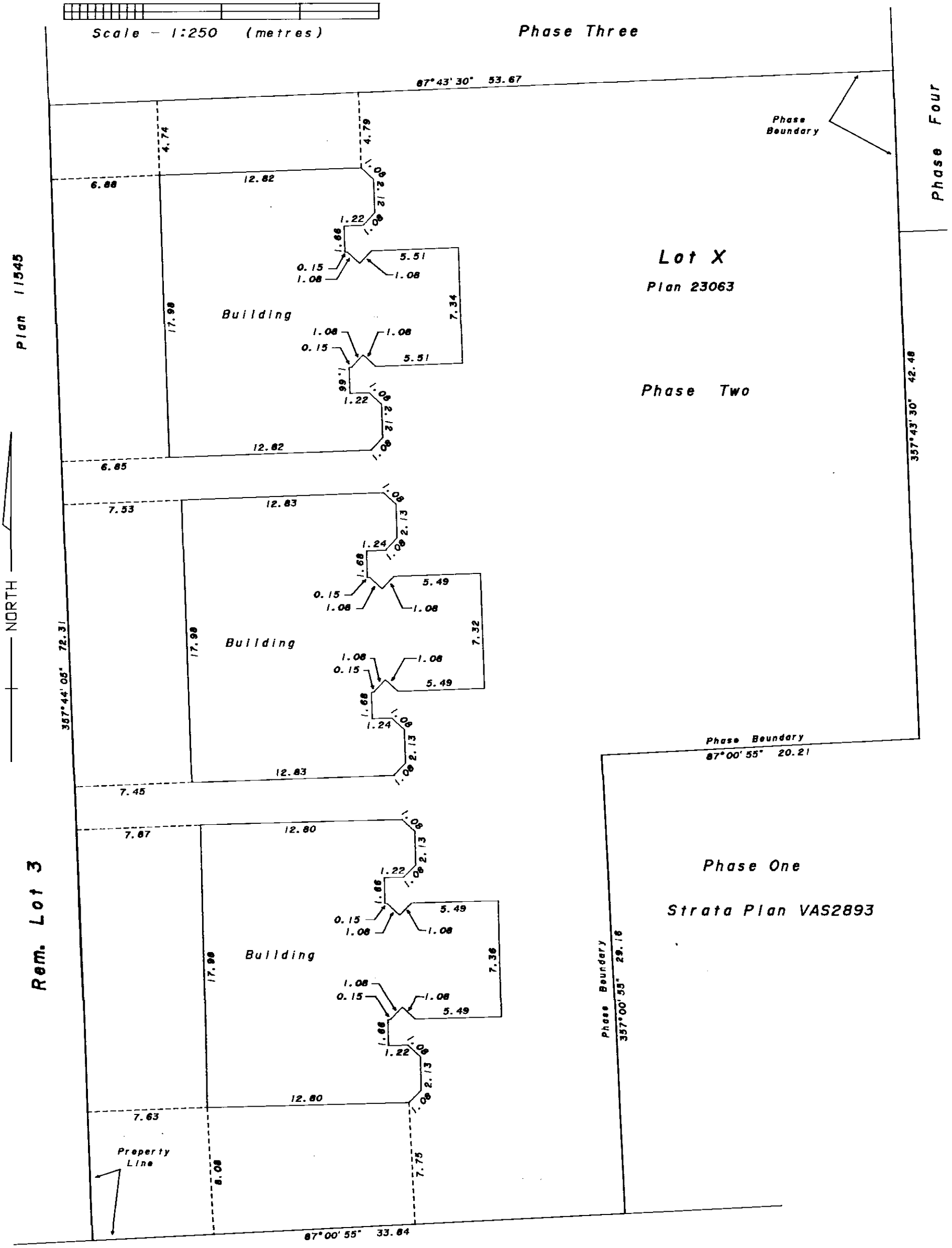
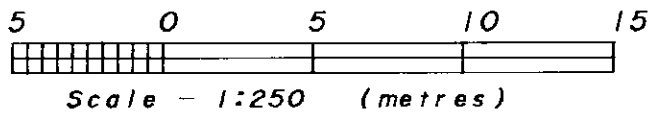
B.C.L.S.

Robert Allen and Company,
Professional Land Surveyors,
Box 607, Sechelt, B.C.
VON 3A0 885 3237

83-91/1504

**Plan Showing Location of Buildings
on Lot X, except Part in Strata Plan
VAS2893, Block N, D.L. 688, Plan 23063.**

First Sheet
Sheet 2 of 5 Sheets
STRATA PLAN VAS 2893
PHASE Two



Note: Property line ties are to exterior of walls.


[Signature]
B. C. L. S.
83-91/1504

Condominium Act

Second Sheet
Sheet 3 of 5 Sheets

STRATA PLAN VAS 2893
PHASE TWO

LOT NO.	SHEET NO.	FORM 1 Section 4(f)	FORM 2 Section 4(g)	FORM 3
		Schedule of Unit Entitlement	Schedule of Interest Upon Destruction	
		Unit Entitlement	Interest Upon Destruction	
8	4	13420	1199	
9	4	13420	1199	
10	4	13420	1199	
11	4	13420	1199	
12	4	13440	1199	
13	4	13440	1199	
Aggregate		80560	7194	

Accepted as to forms 1, 2, and 3 this 21 day of JUNE 1991.

 Superintendent of Real Estate

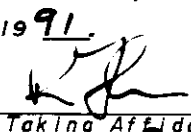
- I, the undersigned, do solemnly declare that:
- I, the undersigned, am the authorized Agent of the Owner - Developer.
 - The Strata Plan is entirely for residential use.

Statutory Declaration

I make this solemn declaration conscientiously believing it to be true and knowing it is of the same force and effect as if made under oath.



 Authorized Signatory
 Twin Oaks Development Corp.
 HANS OUNPUU

Declared before me at GIBSONS in the Province of British Columbia, this 27th day of MAY 1991.



 A Commissioner for Taking Affidavits for the Province of British Columbia.
 R.F. CRUM

Owner:

Twin Oaks Development Corp.
 Incorporation number 193514


 authorized signatory H. OUNPUU

authorized signatory


 witness R.F. CRUM

666 HWY 101, GIBSONS, BC
 address of witness

BARRISTER & SOLICITOR
 occupation of witness

Signatures as Required

Mortgagees

Owners of Charges


GD 126338 and BE 31830

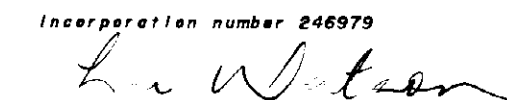
Olympus Mortgage Investment Corp.

White Shore Investments Ltd.

Incorporation number 163785


Incorporation number 246979


 authorized signatory G.W. HUNGERFORD


 authorized signatory Lee Watson

authorized signatory

authorized signatory


 witness BEVERLY CLARKE
 1725-555 BURNARD STREET
 VANCOUVER BC V7X 1J8
 address of witness


 witness Ronald P. Niven

#200-1687 West Broadway Van.
 address of witness

LEGAL ASSISTANT
 occupation of witness


 occupation of witness


Owners of Charges

GD 126338 and BE 31830


Owner of Charge GD 127137

Battle Enterprises Ltd.

Incorporation number 314475

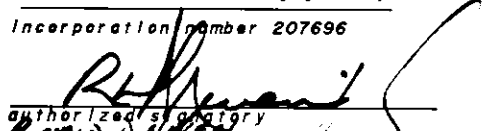

 authorized signatory R.G. BATTLE

authorized signatory

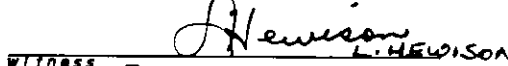

 witness Ronald Niven

Highland Pacific Mortgage Corp.

Incorporation number 207696


 authorized signatory WILLIAM SEDDON

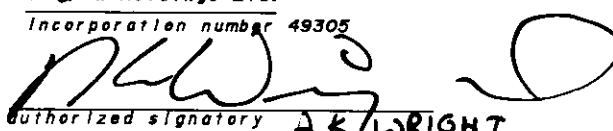
authorized signatory


 witness L. HEWISON
 300-1111 Melville
 Vancouver B.C.

Legal Ass't.
 occupation of witness

M & W Holdings Ltd.

Incorporation number 49305


 authorized signatory A.K. WRIGHT


authorized signatory



 witness R.F. CRUM

666 HWY 101, GIBSONS, BC
 address of witness

BARRISTER & SOLICITOR
 occupation of witness

#200-1687 West Broadway Van.
 address of witness


 occupation of witness

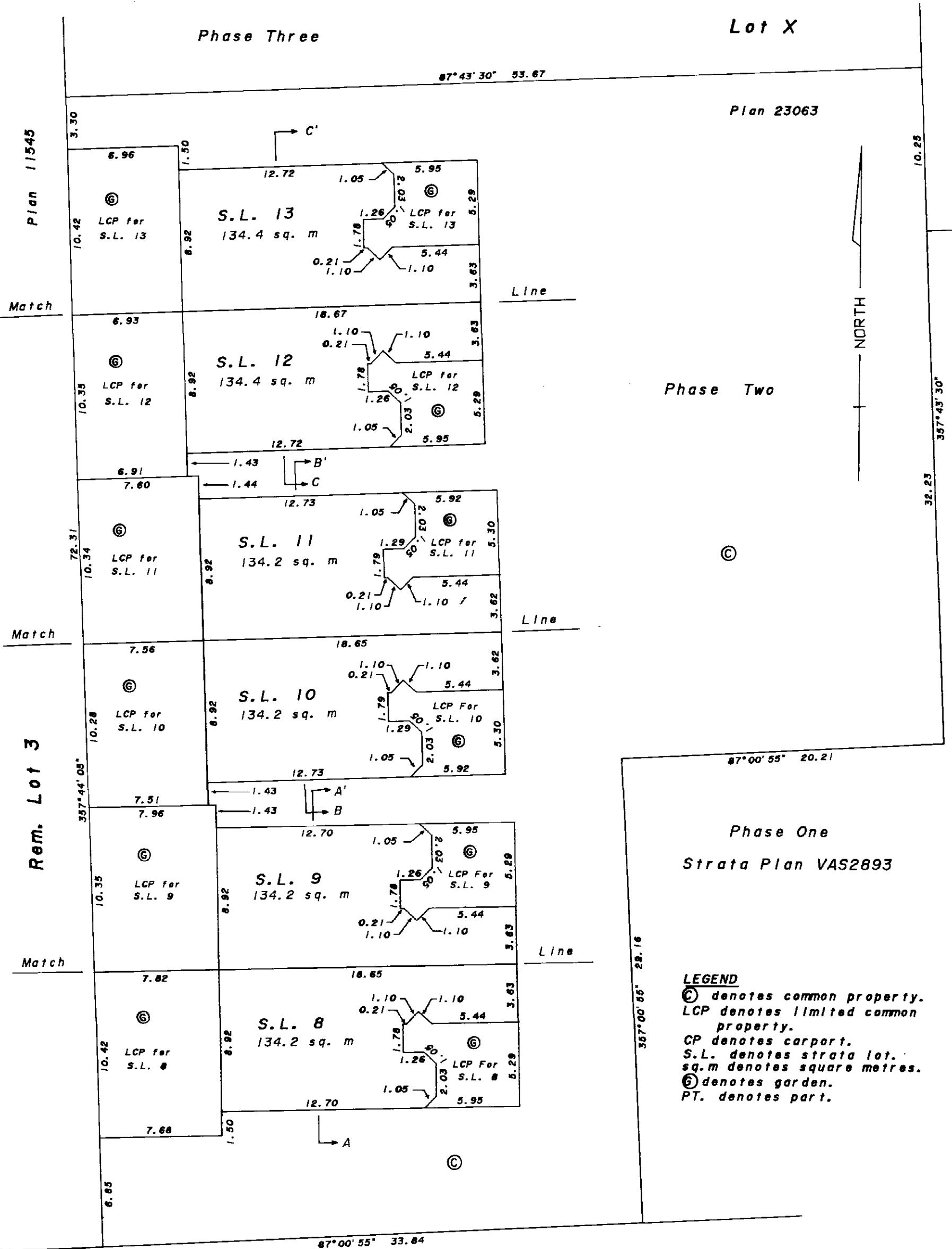
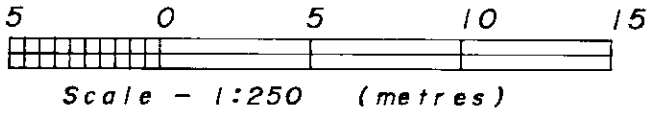

 B.C.L.S.
 83-91/1504

Ground Floor Plan

Sheet 4 of 5 Sheets


STRATA PLAN VAS 2893

PHASE TWO

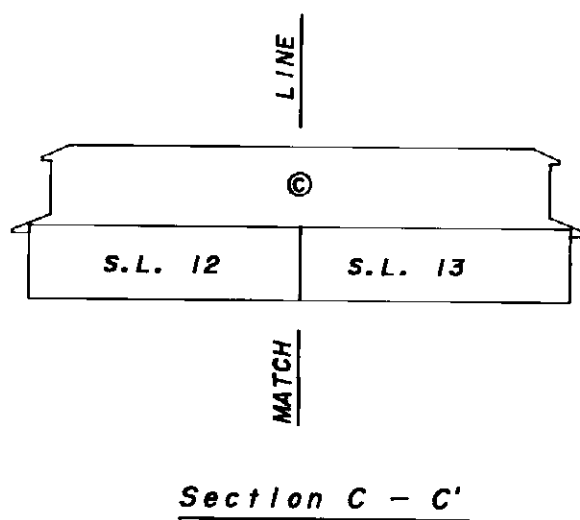
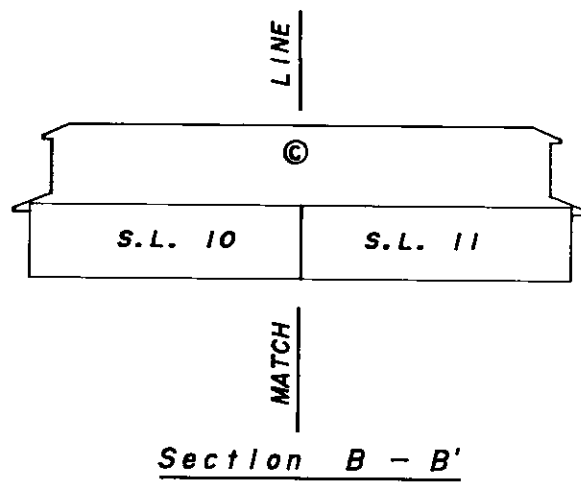
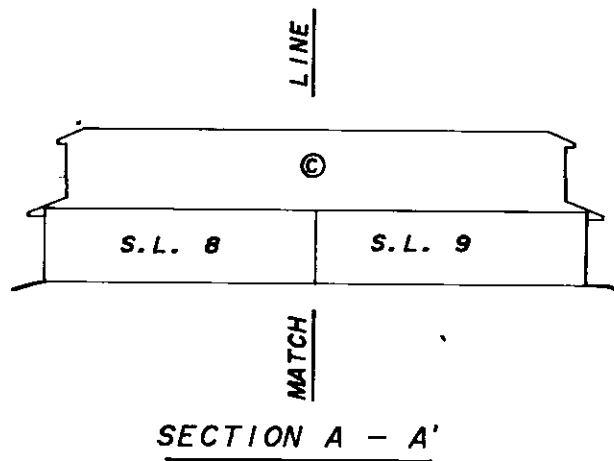


B. C. L. S.
83-91/1504

SECTIONS



Scale - 1:250 (metres)



LEGEND

- ⊙ denotes common property.
- LCP denotes limited common property.
- CP denotes carport.
- S.L. denotes strata lot.
- sq.m denotes square metres.
- ⊕ denotes garden.
- PT. denotes part.

B. C. L. S.
83-91/1504

**Strata Plan of Part of Lot X,
Except Part in Phase One and Phase
Two, Strata Plan VAS2893, Block N,
D.L. 688, Gp. 1, N.W.D., Plan 23063.**

First Sheet

Sheet 1 of 5 Sheets

STRATA PLAN VAS 2893
PHASE THREE

North Shore - Squamish Valley
Assessment Area

Town of Gibsons B.C.G.S. 92G .043

Deposited in the Land Title Office
at New Westminster, B.C., this 19th
day of NOVEMBER 1991.

The address for service of documents
on the strata corporation is :

The owners, Strata Plan VAS 2893
767 North Road
Gibsons B.C.
VON IVO

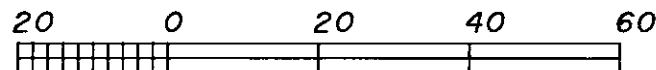
The civic address of the building is :

767 North Road
Gibsons B.C.
VON IVO

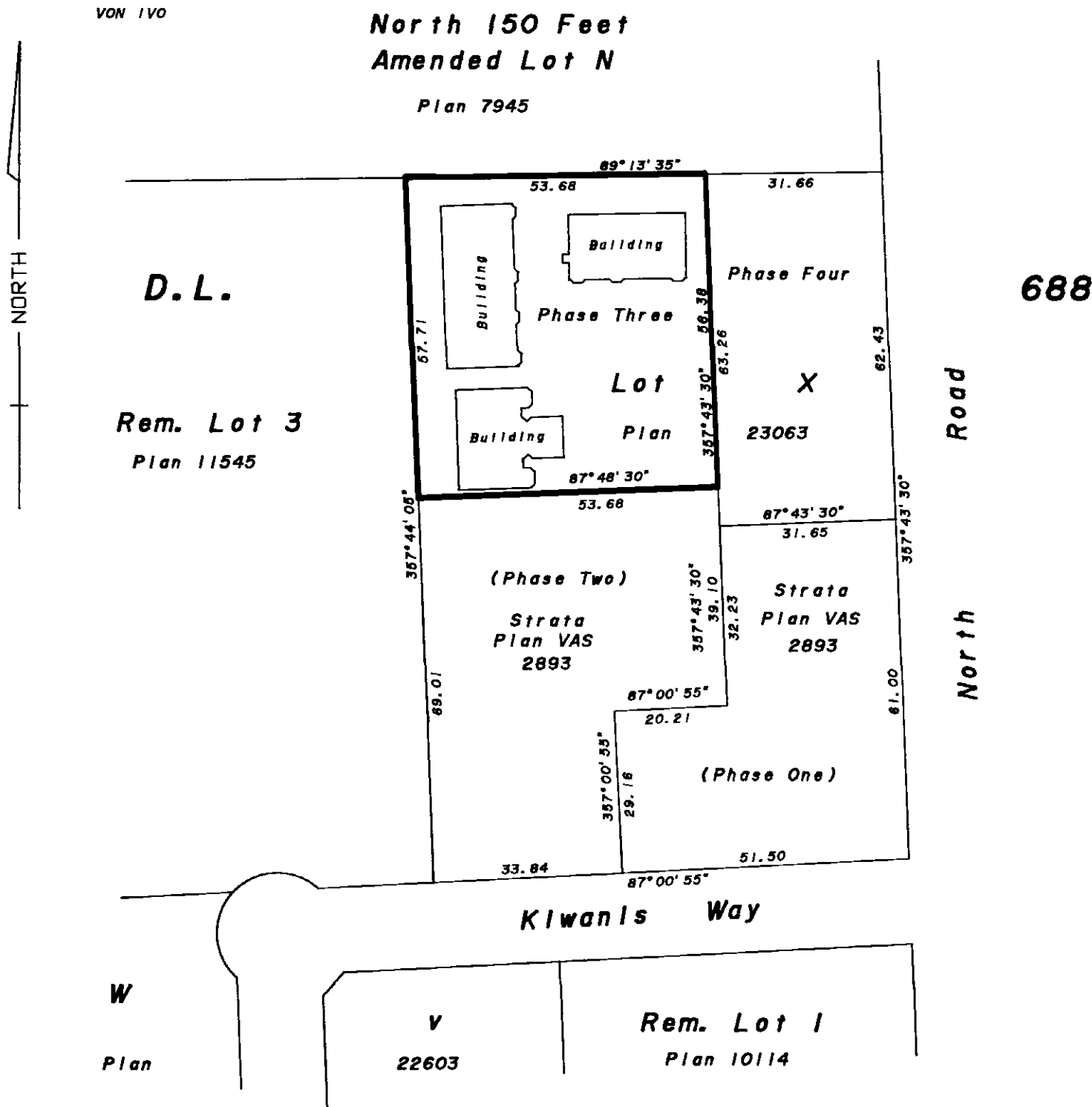

DEPUTY Registrar

BE313467 - BE313475

Key Plan




Scale - 1:1000 (metres)



Approved as to phase three of a four phase
strata plan under the Condominium Act.
Dated this 16 day of Oct. 1991.

I, John C. Theed of Sechelt, B.C., a British Columbia
Land Surveyor, hereby certify that the buildings erected
on the parcel described above are wholly within the
external boundaries of that parcel.

Dated at Sechelt, B.C., this 1st day of October 1991.



B.C.L.S.


Approving Officer - Town of Gibsons

Robert Allen and Company,
Professional Land Surveyors,
Box 607, Sechelt, B.C.
VON 3A0
885 3237 (PHONE)
885 3238 (FAX)
258-91/1504

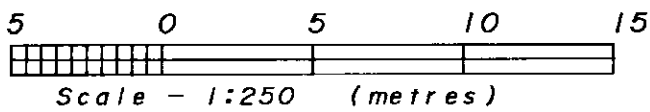
Plan Showing Location of Buildings
on Lot X.

First Sheet

Sheet 2 of 5 Sheets

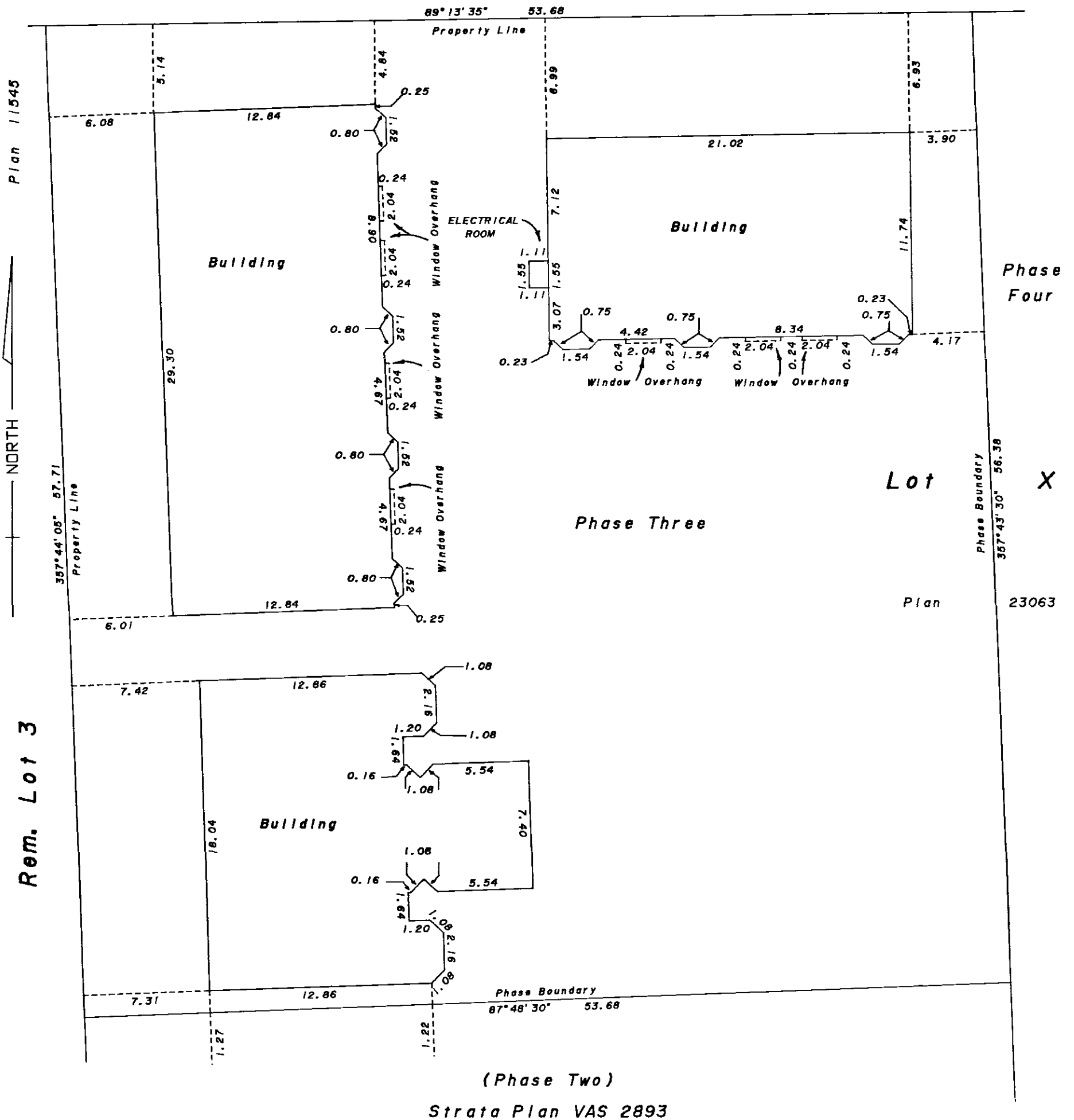
STRATA PLAN VAS 2893

PHASE THREE



North 150 Feet
Amended Lot N


Plan 7945



(Phase Two)

Strata Plan VAS 2893

Note: Property line ties are to exterior of walls.

 B. C. L. S.
258-91/1504

Condominium Act

Second Sheet
Sheet 3 of 5 Sheets

STRATA PLAN VAS 2893
PHASE THREE

LOT NO.	SHEET NO.	FORM 1 Section 4(f)	FORM 2 Section 4(g)	FORM 3
		Schedule of Unit Entitlement	Schedule of Interest Upon Destruction	
		Unit Entitlement	Interest Upon Destruction	
14	4	13483	1249	
15	4	13483	1249	
16	4	9308	1029	
17	4	9396	989	
18	4	9396	989	
19	4	9308	1029	
20	4	8106	919	
21	4	8222	989	
22	4	8106	919	
Aggregate		88808	9361	

Accepted as to forms 1, 2, and 3 this 19 day of November 1991.

[Signature]
Superintendent of Real Estate

I, the undersigned, do solemnly declare that:

- 1.) I the undersigned, am the authorized Agent of the Owner - Developer.
- 2.) The Strata Plan is entirely for residential use.

I make this solemn declaration conscientiously believing it to be true and knowing it is of the same force and effect as if made under oath.

Statutory Declaration

[Signature]
Authorized Signatory
Twin Oaks Development Corp.

Declared before me at GIBSONS in the Province of British Columbia, this 25 day of OCTOBER 1991.

[Signature]
A Commissioner for Taking Affidavits for the Province of British Columbia.

Owner:

Twin Oaks Development Corp.
Incorporation number 163614

[Signature]
authorized signatory
HANS OUNPUU

authorized signatory

[Signature]
M.P.B. CUSTANCE
666 SUNSHINE COAST HWY,
GIBSONS B.C.

[Signature]
SOLICITOR
occupation of witness

Signatures as Required

Owners of Charges

Olympus Mortgage Investment Corp.

Incorporation number 163785

[Signature]
authorized signatory
RICHARD SIMON

authorized signatory

[Signature]
WITNESS
G. HUNGERFORD
#1725-555 BURNARD STREET

VANCOUVER, BC V7X 1J8
address of witness

[Signature]
SOLICITOR
occupation of witness

Mortgagees

GD 126338 and BE 223692 and BE 289952

White Shore Investments Ltd.

Incorporation number 246979

[Signature]
authorized signatory
LEE WATSON

authorized signatory

[Signature]
WITNESS
R. NIVEN

#200-1687 WEST BROADWAY VAN. B.C.
address of witness

[Signature]
Businessman
occupation of witness

Owners of Charges

Battle Enterprises Ltd.

Incorporation number 314475

[Signature]
authorized signatory
R.T. BATTLE

authorized signatory

[Signature]
WITNESS
R. NIVEN

#200-1687 WEST BROADWAY VAN.
address of witness

[Signature]
Businessman
occupation of witness

GD 126338 and BE 223692
and BE 289952

Highland-Pacific Mortgage Corp.

Incorporation number 207696

[Signature]
authorized signatory
RONALD NIVEN

authorized signatory

[Signature]
WITNESS
JOHN W. DOBBIN

1228 W. 23RD STREET N. VANCOUVER BC
V7P 2W7
address of witness

[Signature]
LAWYER
occupation of witness

Owner of Charge GD 127137

M and W Holdings Ltd.

Incorporation number 49305

[Signature]
authorized signatory
KEITH WATSON WRIGHT

authorized signatory

[Signature]
WITNESS
M.P.B. CUSTANCE
666 SUNSHINE COAST HWY.
GIBSONS B.C.

#200-1687 WEST BROADWAY VAN. B.C.
address of witness

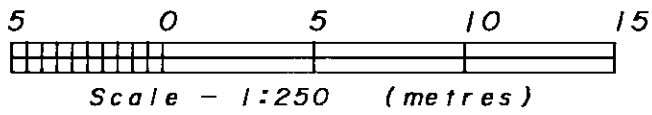
[Signature]
SOLICITOR
occupation of witness

[Signature]
B.C.L.S.
258-91/1504

Ground Floor Plan

Sheet 4 of 5 Sheets

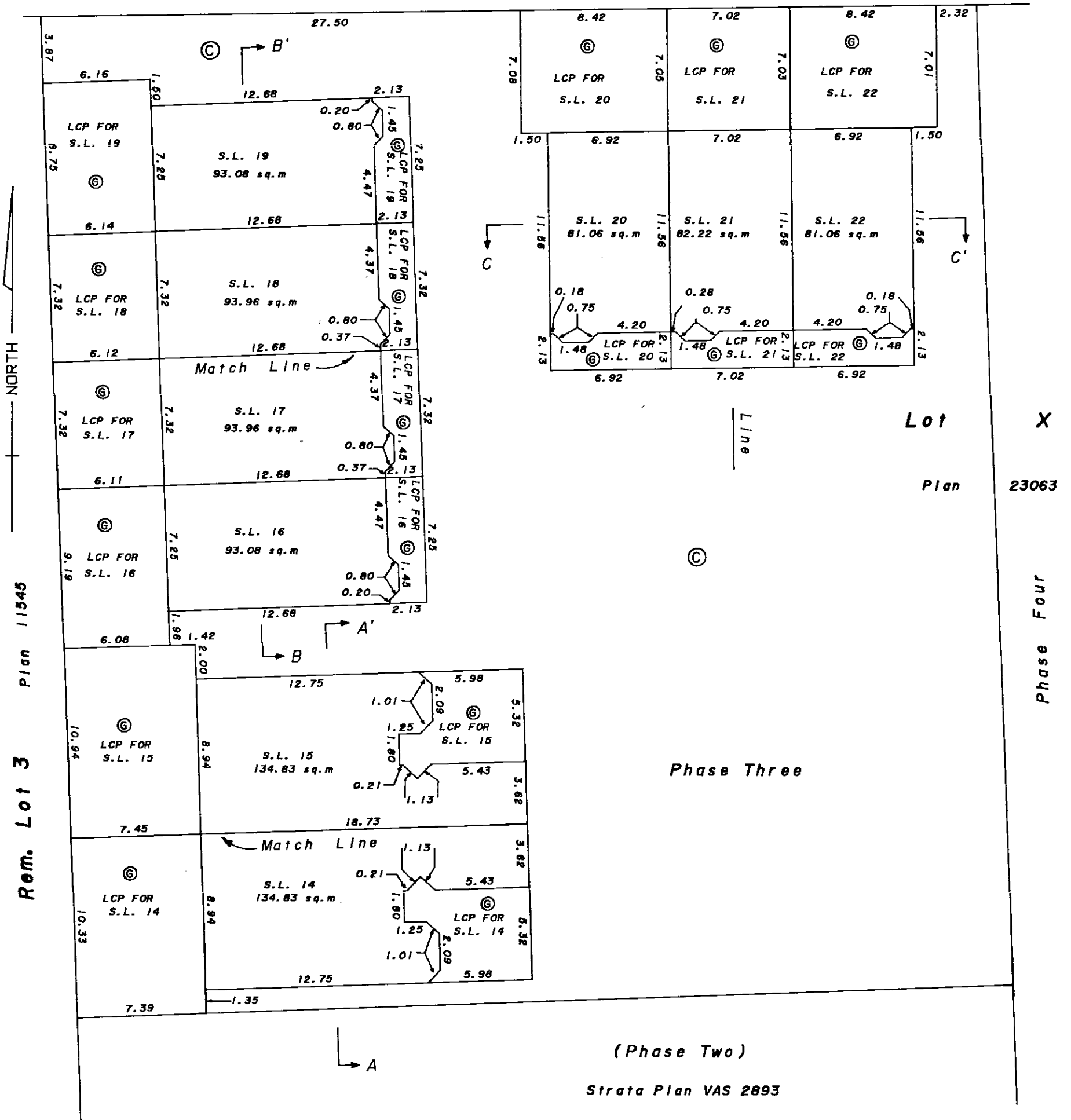
STRATA PLAN VAS 2893
PHASE THREE



**North 150 Feet
Amended Lot N**

Plan 7945

Match



Rem. Lot 3 Plan 11545

Lot X
Plan 23063

Phase Four

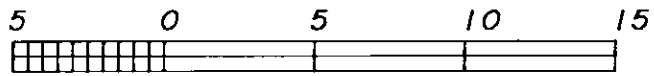
Phase Three

(Phase Two)
Strata Plan VAS 2893

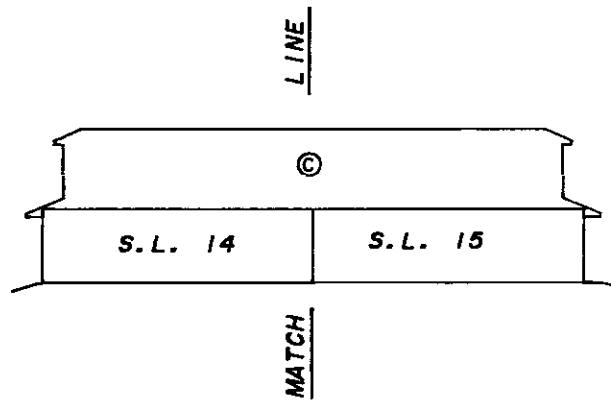
- LEGEND**
- ⊙ denotes common property.
 - LCP denotes limited common property.
 - CP denotes carport.
 - S.L. denotes strata lot.
 - sq.m denotes square metres.
 - ⊕ denotes garden.
 - PT. denotes part.

[Signature]
B.C.L.S.
258-91/1504

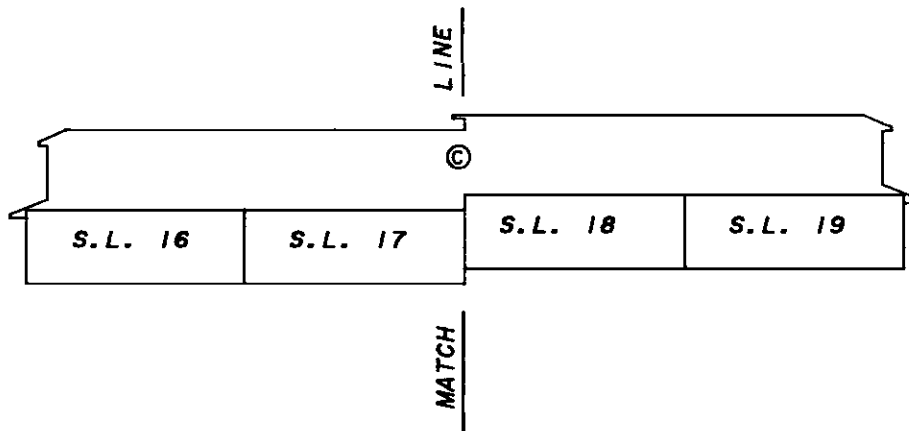
SECTIONS



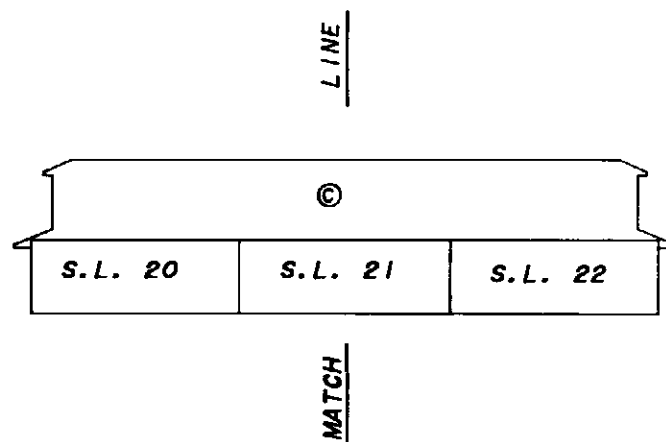
Scale - 1:250 (metres)



SECTION A - A'




Section B - B'



Section C - C'

Legend

© denotes common property.
S.L. denotes strata lot.

 B. C. L. S.
258-91/1504

Strata Plan of Lot X, Except Portions
In Phase One, Two and Three, of Strata
Plan VAS2893, Block N, D.L. 688, Gp. 1,
N.W.D., Plan 23063.

First Sheet

Sheet 1 of 5 Sheets

STRATA PLAN VAS 2893
PHASE Four

North Shore - Squamish Valley
Assessment Area

Town of Gibsons B.C.G.S. 926 .043

Deposited in the Land Title Office
at New Westminster, B.C., this 25
day of FEB. 19 92.

The address for service of documents
on the strata corporation is :

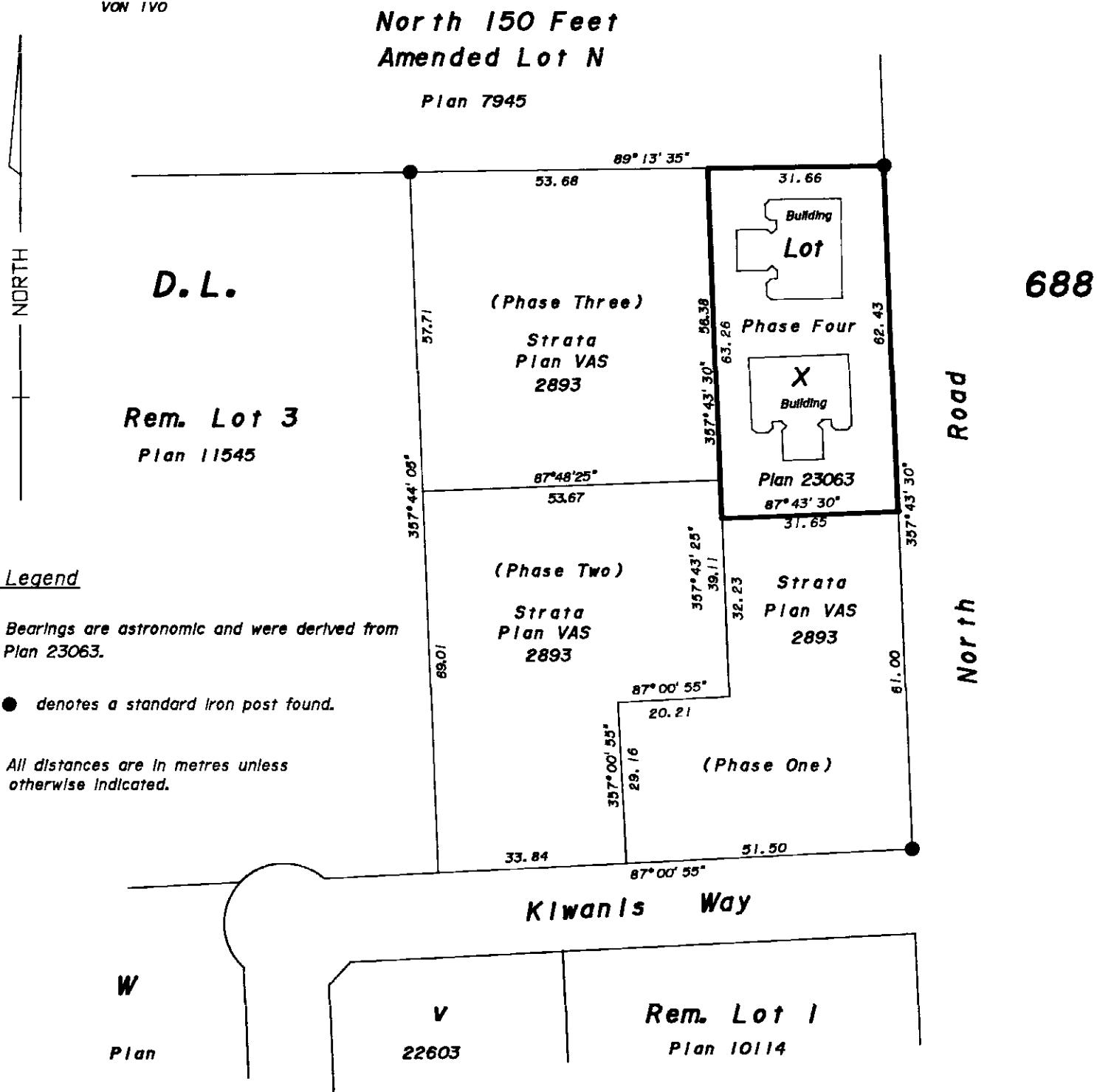
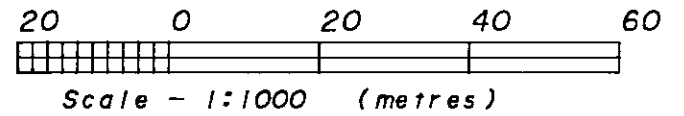
The owners, Strata Plan VAS 2893
767 North Road
Gibsons B.C.
VON 1V0

The civic address of the building is :

767 North Road
Gibsons B.C.
VON 1V0

[Signature]
DEPUTY Registrar
BF 63086

Key Plan



Legend

Bearings are astronomic and were derived from
Plan 23063.

● denotes a standard iron post found.

All distances are in metres unless
otherwise indicated.

Approved as to phase four of a four phase
strata plan under the Condominium Act.
Dated this 14 day of January 1992.

I, John C. Theed of Sechelt, B.C., a British Columbia
Land Surveyor, hereby certify that the buildings erected
on the parcel described above are wholly within the
external boundaries of that parcel.

Dated at Sechelt, B.C., this 3rd day of JANUARY 1992

[Signature]
Approving Officer - Town of Gibsons

[Signature]
B.C.L.S.

Robert Allen and Company,
Professional Land Surveyors,
Box 607, Sechelt, B.C.
VON 3A0
885 3237 (PHONE)
885 3238 (FAX)

331-91/1504

Plan Showing Location of Buildings
on Lot X.

First Sheet

Sheet 2 of 5 Sheets

STRATA PLAN VAS 2893
PHASE Four



Scale - 1:250 (metres)

North 150 Feet
Amended Lot N

Plan 7945

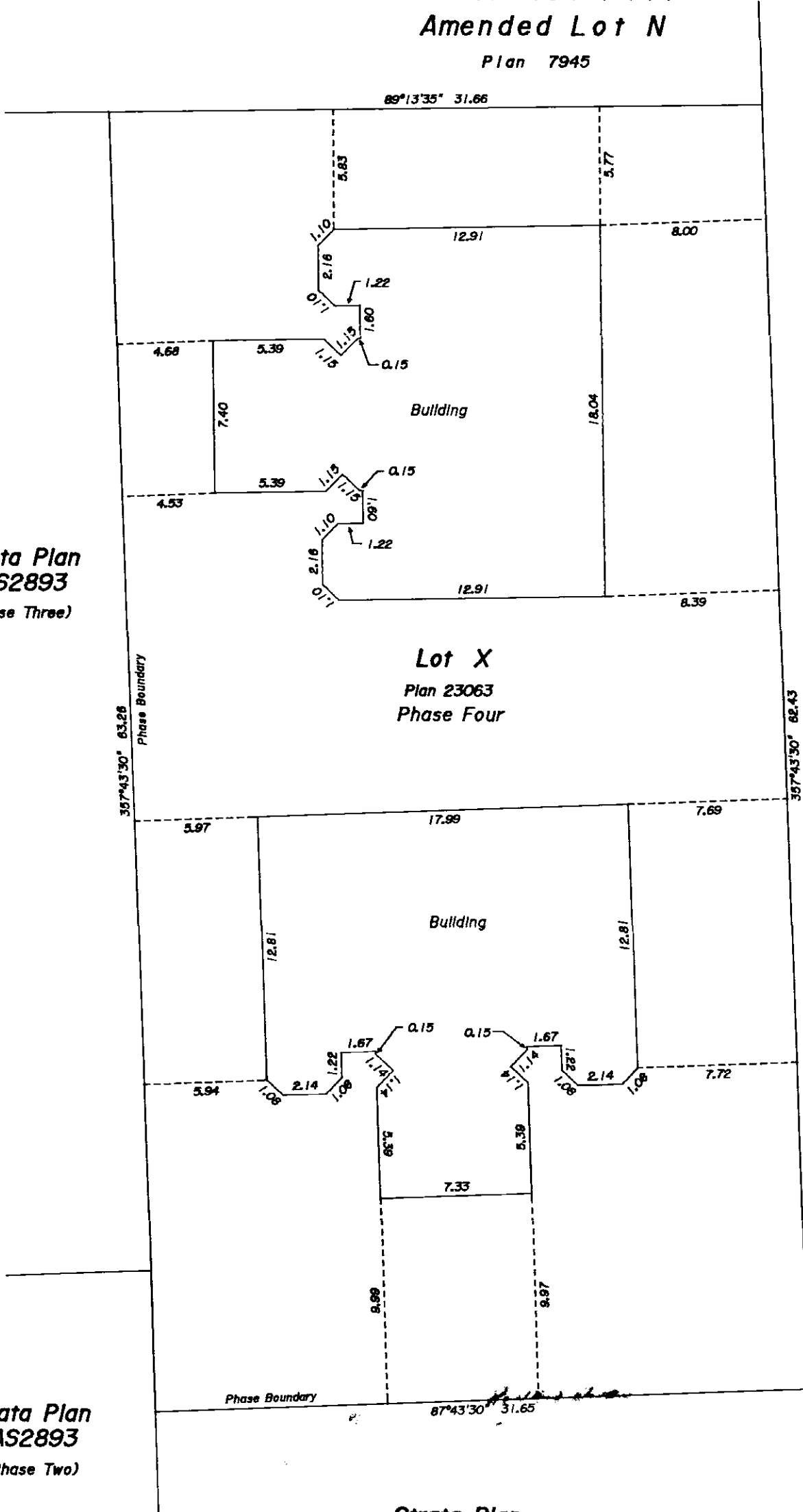
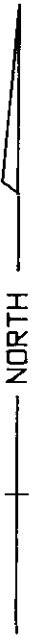
Strata Plan
VAS2893
(Phase Three)

Lot X
Plan 23063
Phase Four


Strata Plan
VAS2893
(Phase Two)

Strata Plan
VAS2893
(Phase One)


North
Road



Note: Property Line ties are to exterior of walls.

 B. C. L. S.
331-91/1504

LOT NO.	SHEET NO.	FORM 1 Section 4(f)	FORM 2 Section 4(g)	FORM 3
		Schedule of Unit Entitlement	Schedule of Interest Upon Destruction	
23	4	13409	1279	
24	4	13409	1279	
25	4	13240	1279	
26	4	13240	1279	
Aggregate		53298	5116	

Accepted as to forms 1, 2, and 3 this 19 day of February 1992. 
Superintendent of Real Estate


- the undersigned, do solemnly declare that:
 - I the undersigned, am the authorized Agent of the Owner - Developer.
 - The Strata Plan is entirely for residential use.

Statutory Declaration

I make this solemn declaration conscientiously believing it to be true and knowing it is of the same force and effect as if made under oath.

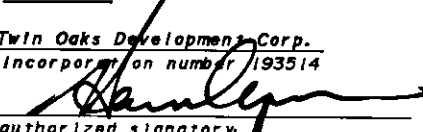

Authorized Signatory HANS OUNPUU
Twin Oaks Development Corp.

Declared before me at GIBSONS in the Province of British Columbia, this 14 day of JANUARY 1992

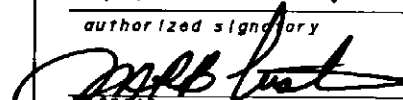

Commissioner for Taking Affidavits for the Province of British Columbia.

Owner:

Twin Oaks Development Corp.
Incorporation number 193514


authorized signatory
HANS OUNPUU

authorized signatory


witness
M.P.B. CUSTANCE

666 SUNSHINE COAST HWY
address of witness
GIBSONS


SOLICITOR
occupation of witness

Signatures as Required


Owners of Charges

Olympus Mortgage Investment Corp.

Incorporation number 163785


authorized signatory
Richard A. Simon

authorized signatory


witness
AUDREY

958 Wilton Rd. Burnaby #200-1687 W. Broadway Van.
address of witness

Secretary
occupation of witness

Mortgagees

GD 126338 BE 223692 and BE 289952

White Shore Investments Ltd.

Incorporation number 246979



authorized signatory
LEO WATSON

authorized signatory


witness
RONALD NIXON

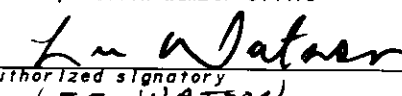
#200-1687 W. Broadway Van.
address of witness

Businessman
occupation of witness


witness
James Budd
4854 Engleview, Davis Bay
address of witness
Financial Planner
occupation of witness

Owners of Charges

Battle Enterprises Ltd.
Incorporation number 314475


authorized signatory
LEO WATSON

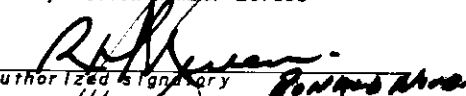
authorized signatory


witness
RONALD NIXON

#200-1687 W. Broadway Van.
address of witness

Businessman
occupation of witness

Highland-Pacific Mortgage Corp.
Incorporation number 207696


authorized signatory
JOHN SEDDON

authorized signatory


witness
MILNE DODDARD

RICHARDS HILL BUNTON
occupation of witness

300-1111 MELVILLE STREET
VANCOUVER, B.C. V6E 4H7
(604) 683-2411

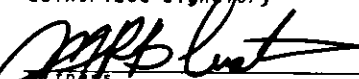
1111 MELVILLE STREET
VANCOUVER BC
V6E 4H7

Owner of Charge GD 127137

M & W Holdings Ltd.
Incorporation number 49305



authorized signatory
KEITH WRIGHT

authorized signatory

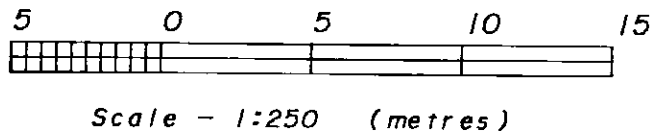

witness
M.P.B. CUSTANCE

666 SUNSHINE COAST HWY
address of witness
GIBSONS

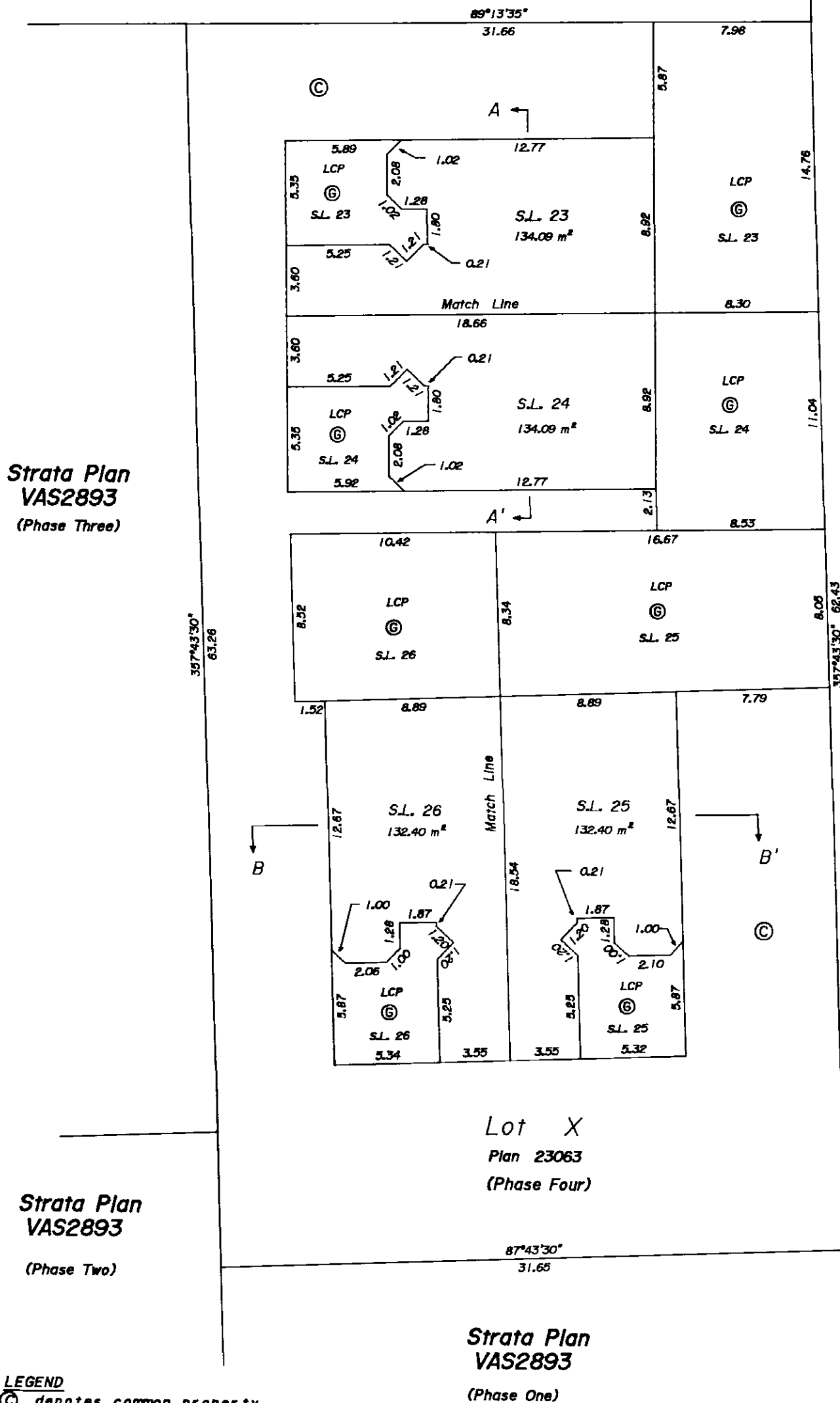
SOLICITOR
occupation of witness

Mortgagee: Sunshine Coast Business Development Centre Ltd.
Incorporation number 361578

authorized signatory
PAMELA MCKINNON
authorized signatory

Ground Floor Plan



North 150 Feet Amended Lot N
 Plan 7945



Strata Plan VAS2893
 (Phase Three)

Strata Plan VAS2893
 (Phase Two)

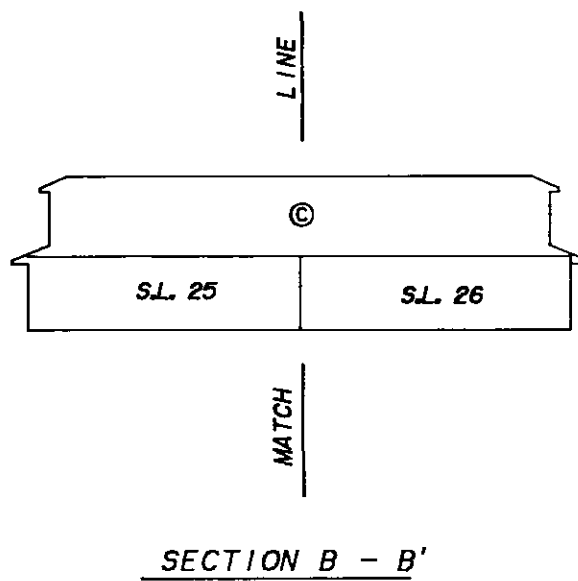
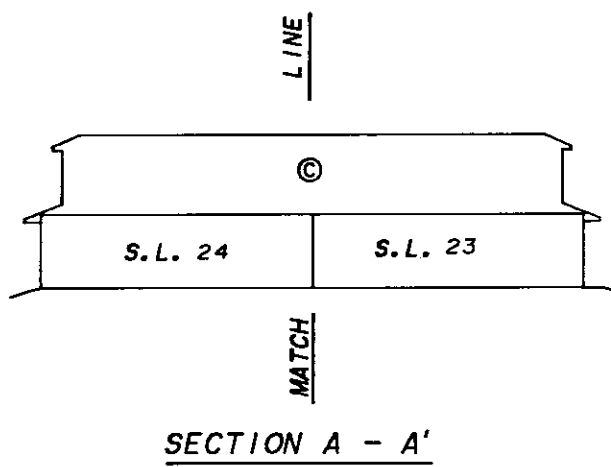
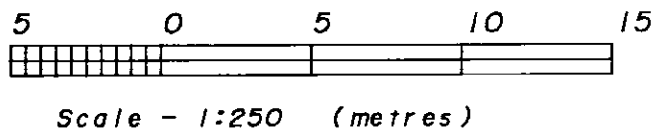
Lot X
 Plan 23063
 (Phase Four)

Strata Plan VAS2893
 (Phase One)

- LEGEND**
- ⊙ denotes common property.
 - LCP denotes limited common property.
 - CP denotes carport.
 - S.L. denotes strata lot.
 - sq.m denotes square metres.
 - ⊕ denotes garden.
 - PT. denotes part.


[Signature]
 B. C. L. S.
 331-91/1504

SECTIONS



Legend

© denotes common property.
S.L. denotes strata lot.


B.C.L.S.
331-91/1504